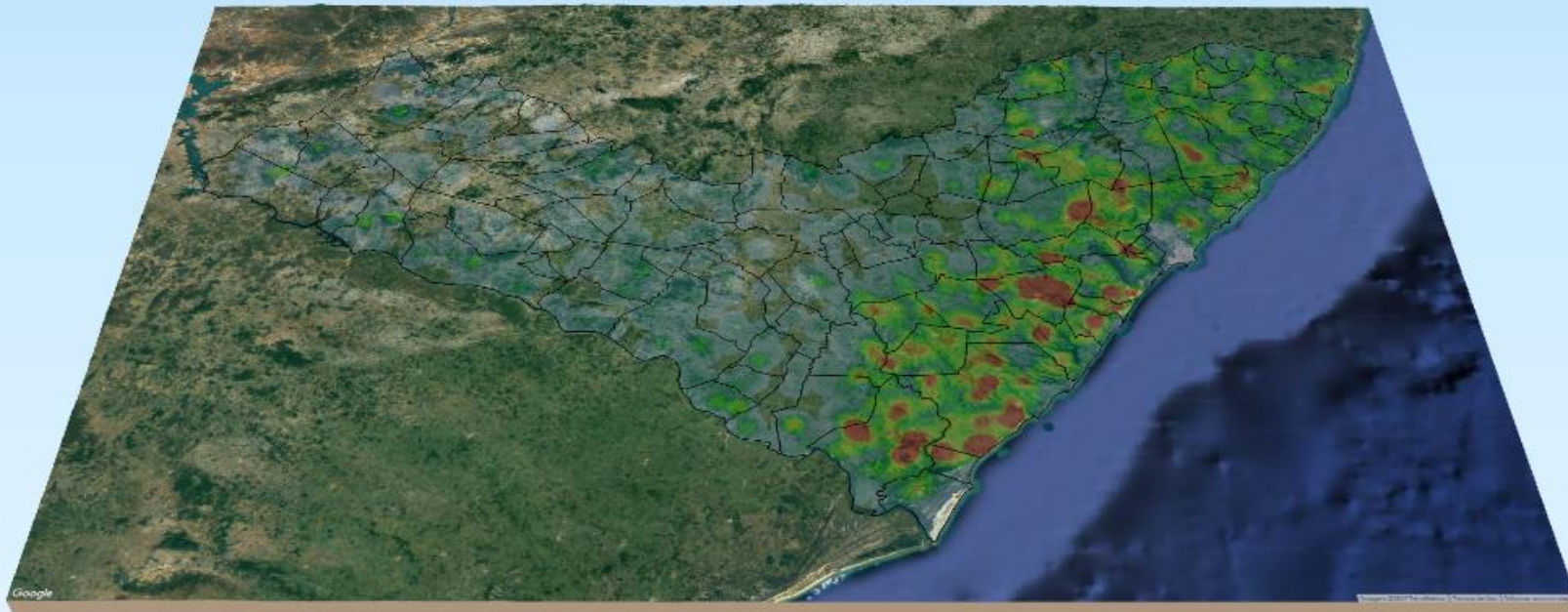


RELATÓRIO DE MONITORAMENTO DE FOCOS DE QUEIMADAS

22 a 28 de Janeiro de 2017



MONITORAMENTO DE FOCOS DE QUEIMADAS NO ESTADO DE ALAGOAS
RELATÓRIO TÉCNICO

JOSÉ RENAN VASCONCELOS CALHEIROS FILHO

Governador do Estado de Alagoas

CLÁUDIO ALEXANDRE AYRES DA COSTA

Secretário de Estado do Meio Ambiente e dos Recursos Hídricos

GUSTAVO LOPES DA RESSURREIÇÃO

Diretor-Presidente do Instituto do Meio Ambiente de Alagoas

RICARDO SÉRGIO DE PAULA FREITAS

Assessor Executivo de Gestão do
Instituto do Meio Ambiente de Alagoas

EPITÁCIO CORREIA DE FARIAS JÚNIOR

Gerente de Fauna, Flora e Unidades de Conservação do
Instituto do Meio Ambiente de Alagoas

ESDRAS DE LIMA ANDRADE

Assessor Ambiental de Geoprocessamento do
Instituto do Meio Ambiente de Alagoas

RESUMO DAS OCORRÊNCIAS DOS FOCOS DE QUEIMADAS

22 a 28/01/2017

QUANTIDADE TOTAL DE FOCOS NO ESTADO: 432

QUANTIDADE DE FOCOS MONITORADOS¹: 280

QUANTIDADE DE FOCOS QUE AFETARAM UNIDADES DE CONSERVAÇÃO: 60

Área de Proteção Ambiental de Murici: 10

Área de Proteção Ambiental da Marituba do Peixe: 31

Área de Proteção Ambiental do Pratagy: 11

Área de Proteção Ambiental de Santa Rita 8

QUANTIDADE DE FOCOS QUE AFETARAM VEGETAÇÃO: 71

Floresta Estacional: 20

Floresta Ombrófila: 41

Transição Fitoecológica: 2

Formações Pioneiras: 8

RANKING DOS 10 MUNICÍPIOS COM MAIORES QUANTIDADES DE REGISTROS DE FOCOS

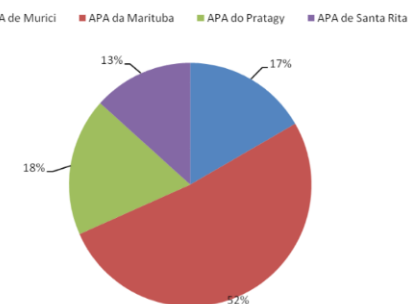
1. Penedo 36
2. Piaçabuçu 25
3. Jequiá da Praia 24
4. São Miguel dos Campos 23
5. Maceió 22
6. Coruripe 16
7. Passo de Camaragibe 11
8. Teotônio Vilela 10
9. Atalaia 9
10. Fleixeiras 8

¹ Focos monitorados correspondem àqueles que afetaram remanescentes de vegetação ou unidades de conservação, além das ocorrências identificadas nas propriedades rurais, segundo dados do Cadastro Ambiental Rural.

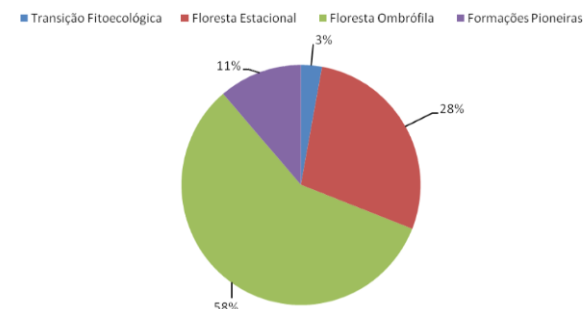
Relação dos Focos Monitorados em Relação ao Total Registrado

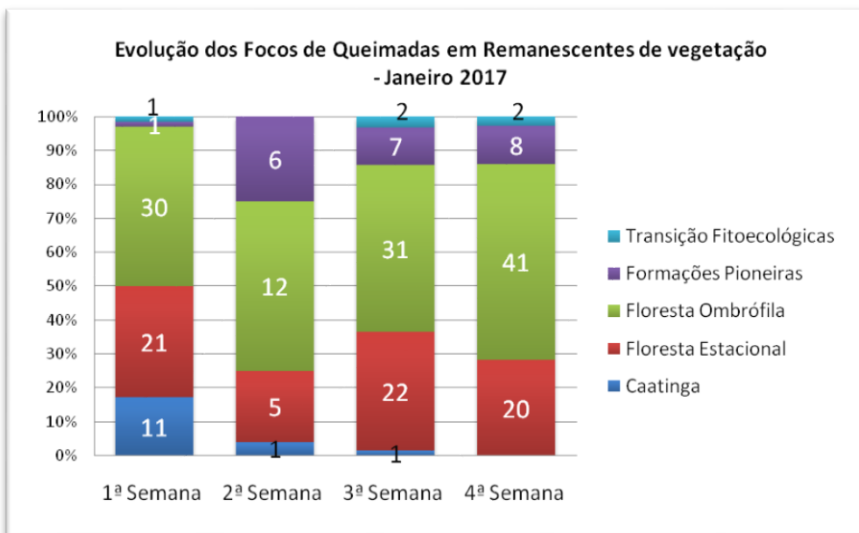
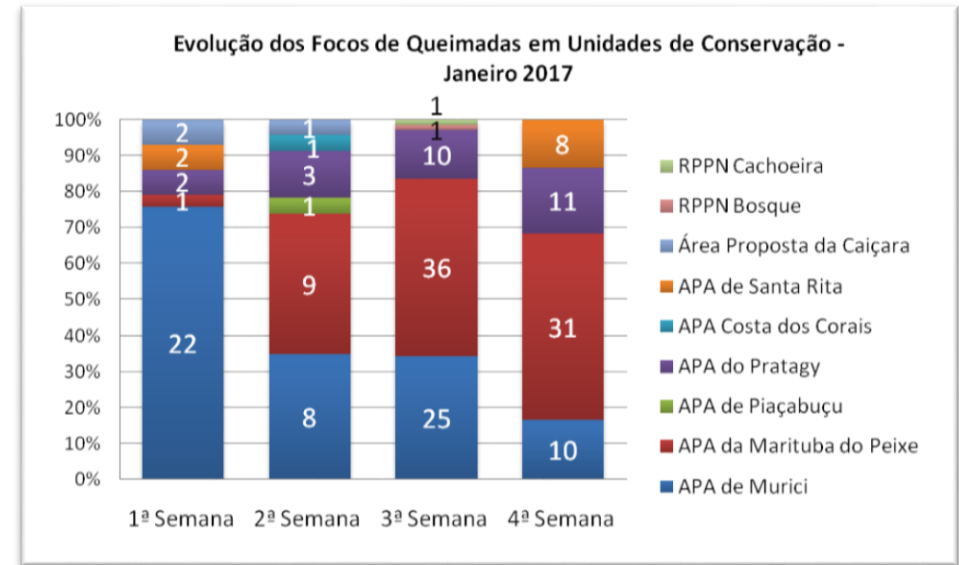
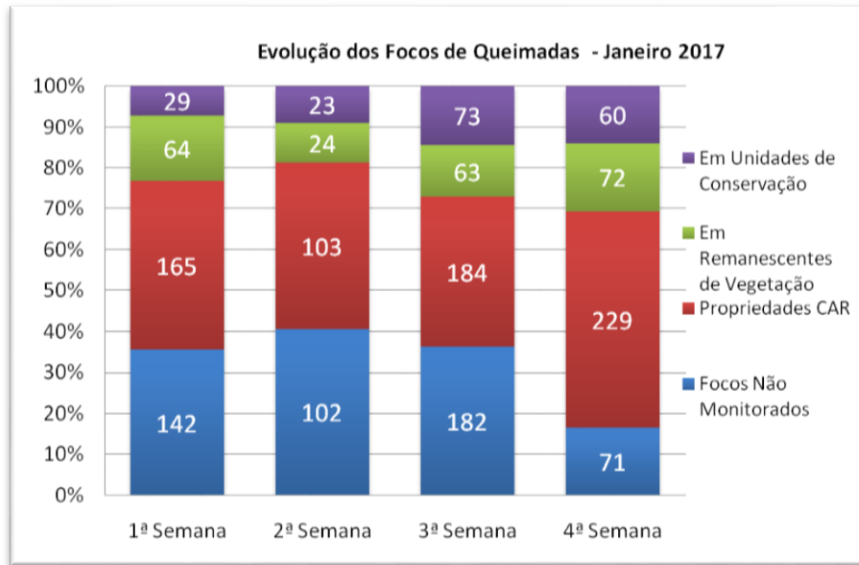


Unidades de Conservação Afetadas Pelos Focos

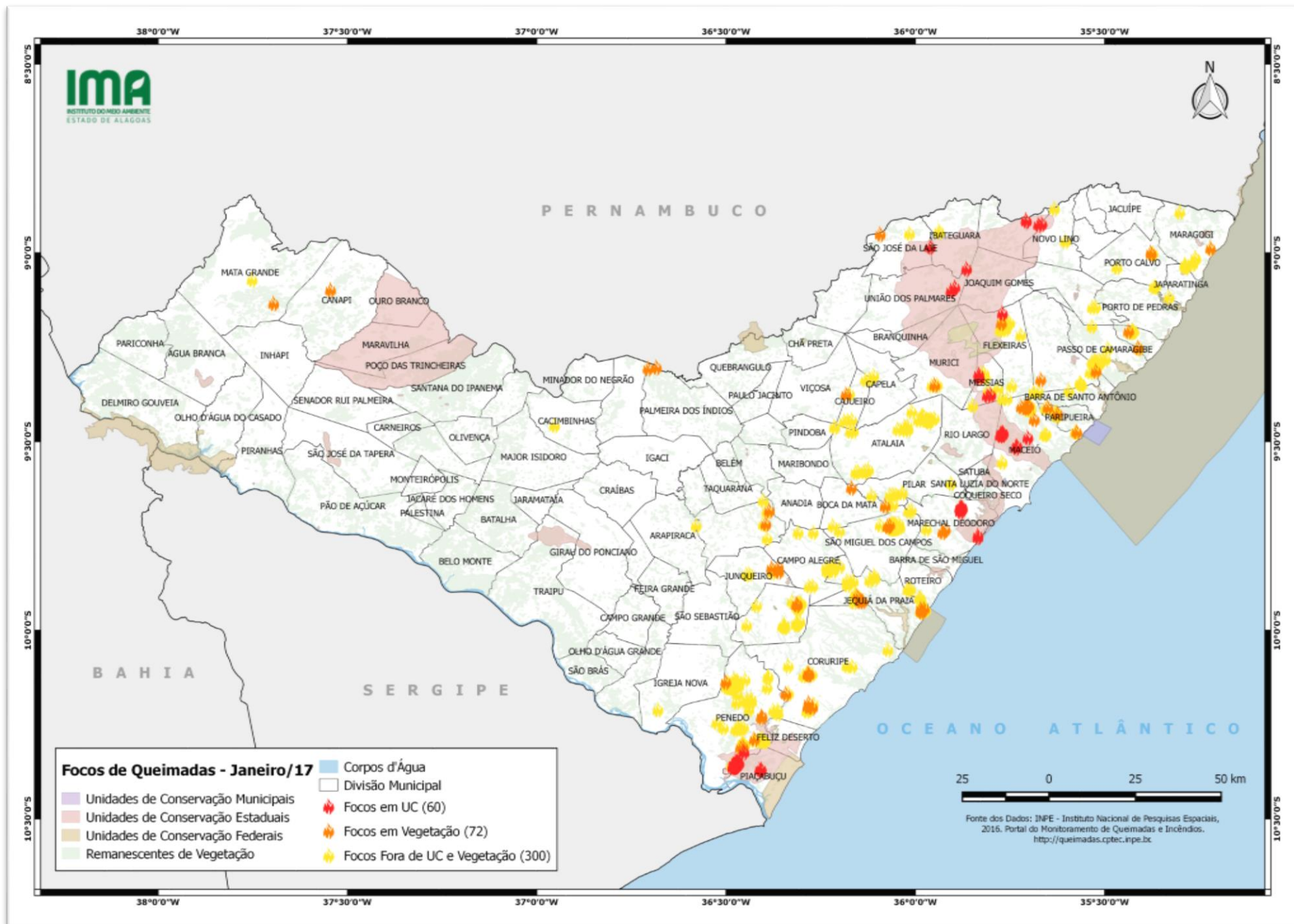


Tipos de Vegetação Afetados Pelos Focos

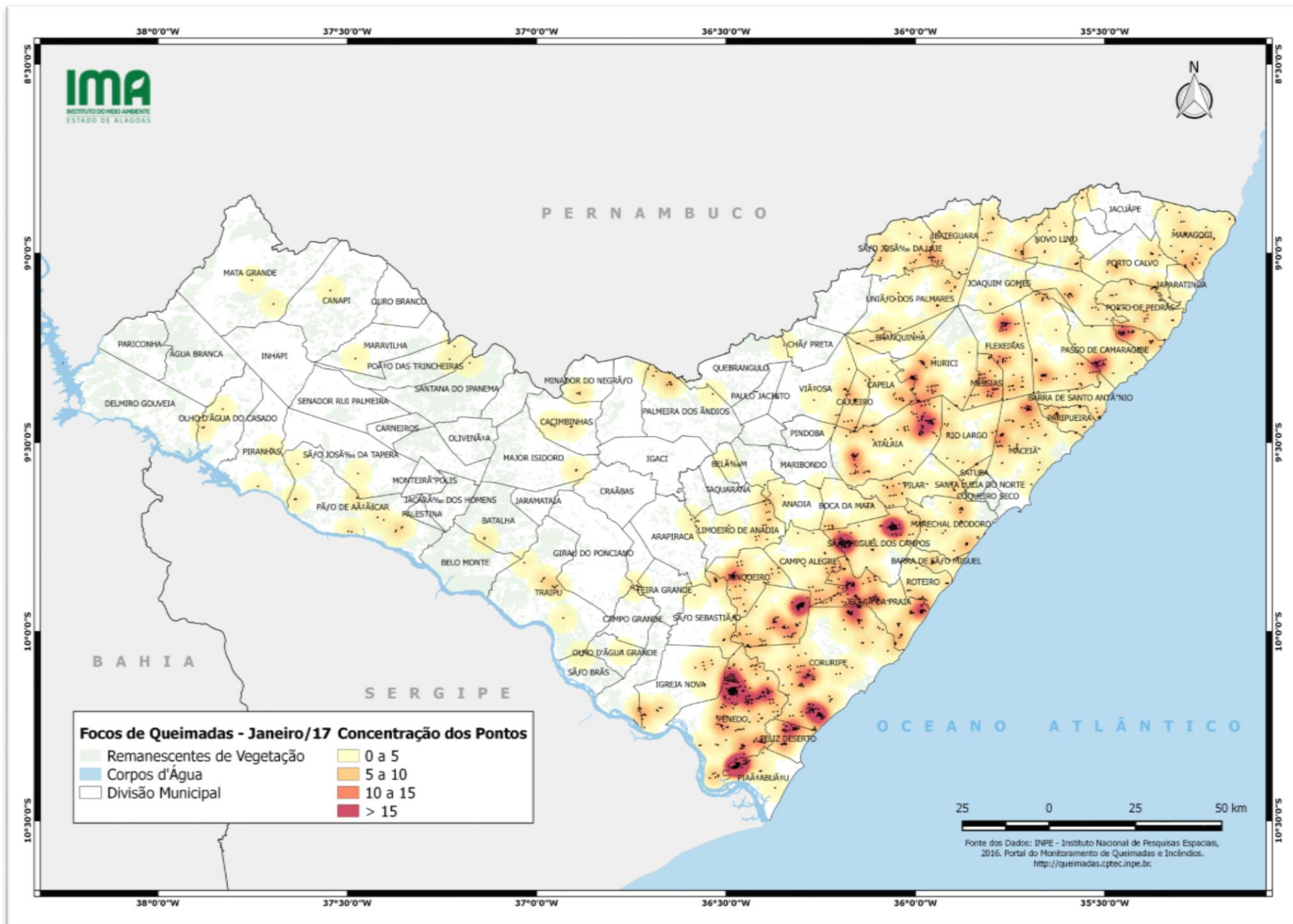




DISTRIBUIÇÃO ESPACIAL DOS FOCOS DE QUEIMADAS - 22 a 28/01/2017



CONCENTRAÇÃO DOS FOCOS DE QUEIMADAS - 22 a 28/01/2017



MUNICÍPIO	QTD FOCOS	DATA (aaaammdd)	HORA GMT (hms)	LATITUDE	LONGITUDE	PRECIPITAÇÃO (mm)	TIPO DE VEGETAÇÃO AFETADA	UNIDADE DE CONSERVAÇÃO	CÓDIGO DA PROPRIEDADE DE OCORRÊNCIA DO FOCO DE QUEIMADA
Atalaia	9	20170123	160500	-9,4890	-35,7030	0,2000		APA do Pratagy	AL-2704302-AF90DE556193491CB30A8D1737AF53AC
		20170123	211432	-9,4690	-36,0270	0,1000			AL-2700409-F68D490AB8234F39B9D9B2DBB8317DC5
		20170123	211432	-9,4410	-35,6860	0,2000	Floresta Ombrófila		AL-2704302-BBEDBE54F1FE4BDC9D5BEFB3A3165A1B
		20170124	210255	-9,3310	-35,8310	0,3000		APA de Murici	AL-2705200-143D012B4BC34F47953E6C1CD3AC1156
		20170125	000939	-9,4090	-35,6500	0,2000	Floresta Ombrófila		AL-2700508-26D31F0808AC4C18BDD72F2ADFF6342A
		20170125	040000	-9,4490	-35,9650	0,1000			AL-2700409-A8A087AE458B4C77968D756D495E9EFB
		20170125	040000	-9,5800	-36,1360	0,0000			AL-2700409-6539275C9E924708BB4A4AA8F75888B0
		20170125	163600	-9,0980	-37,5450	1,5000	Caatinga		AL-2701605-F75EE424A3854825AA698A0E0F3EE432
		20170127	150000	-9,8800	-36,1800	2,7000			AL-2703759-0805D60E69F84BD99FB373COA60DEEFA
Barra de Santo Antônio	1	20170123	211433	-9,3160	-35,5390	0,1000		AL-2708501-7D792C6428DD4A9CB97ED130A79CF038	
Boca da Mata	1	20170127	031800	-8,9880	-35,2190	0,6000	Floresta Ombrófila		
Cacimbinhas	1	20170123	153000	-9,0420	-35,8650	0,2000		APA de Murici	
Cajueiro	6	20170122	212613	-9,3340	-36,1210	0,3000			AL-2701308-CB3FE3AA9F2E4983A9BEA856C43BCA
		20170123	005000	-9,7560	-36,3920	1,5000			AL-2704203-97C1E5719700495694EFA6528DA9AC6A
		20170125	205116	-9,4440	-36,1780	0,0000			AL-2700409-95CC1B9662914099A1B8D889D30DD6DF
		20170125	205116	-9,3760	-35,8010	0,2000		APA do Pratagy	
		20170125	205117	-9,3740	-36,1830	0,2000	Floresta Estacional		

**INSTITUTO DO MEIO AMBIENTE DE ALAGOAS
ASSESSORIA AMBIENTAL DE GEOPROCESSAMENTO
RELATÓRIO SEMANAL DE MONITORAMENTO DE FOCOS DE QUEIMADAS**

		20170125	205119	-9,1430	-35,5240	0,1000			AL-2705101-04076346947F4D43A3894E208E475AD8
Campo Alegre	6	20170125	000927	-10,3080	-36,4550	2,5000	Floresta Estacional		
		20170125	000934	-9,8310	-36,2200	0,7000			AL-2703759-B774391D7C8F4C61890AD4CD5DC8F75E
		20170126	011602	-9,8300	-36,2190	0,7000			AL-2703759-B774391D7C8F4C61890AD4CD5DC8F75E
		20170126	011602	-9,8420	-36,2170	0,7000			AL-2703759-7ABB0042A9C54F83ADA6611CD9F58779
		20170128	010424	-9,8830	-36,2810	2,7000			AL-2701407-295AA691B3124526A4C12088FB8C49F0
		20170128	030000	-9,9850	-36,3460	2,7000			AL-2709152-302F028C0E744A0DA1C9DA30D7D6684D
Canapi	1	20170125	163600	-9,3030	-36,6840	2,2000	Floresta Estacional		AL-2706307-B26E953E2A3D46AABF9984A0C7B2DFB8
Capela	1	20170124	210256	-9,3190	-35,8180	0,3000			AL-2705200-AC5C848EE1D1490B8E86436B10C9B02C
Colônia Leopoldina	3	20170122	154740	-8,9130	-35,7080	0,2000		APA de Murici	
		20170122	154800	-8,9150	-35,7070	0,2000		APA de Murici	
		20170125	205123	-8,9230	-35,6660	0,2000		APA de Murici	AL-2702108-D8C16B9FABDB4DDE91802A607A00B60B
Coruripe	16	20170122	000000	-10,2100	-36,2800	2,0000			AL-2702108-D8C16B9FABDB4DDE91802A607A00B60B
		20170122	031200	-10,1120	-36,2830	2,7000			AL-2702306-E04242891CAF47729B4083DD631C27D4
		20170122	031200	-10,1160	-36,2840	2,7000	Floresta Estacional		AL-2702306-6F1A66174F6541619DAF370808E855C6
		20170122	031800	-10,1140	-36,2860	2,7000			AL-2702306-6F1A66174F6541619DAF370808E855C6
		20170122	031800	-10,1150	-36,2810	2,7000	Floresta Estacional		AL-2702306-6F1A66174F6541619DAF370808E855C6
		20170123	211422	-10,1190	-36,2880	2,7000			AL-2702306-9D960F3B4A474292B04AF5B1825F92C1
		20170123	211422	-10,1170	-36,2810	2,7000	Floresta Estacional		AL-2702306-6F1A66174F6541619DAF370808E855C6

**INSTITUTO DO MEIO AMBIENTE DE ALAGOAS
ASSESSORIA AMBIENTAL DE GEOPROCESSAMENTO
RELATÓRIO SEMANAL DE MONITORAMENTO DE FOCOS DE QUEIMADAS**

		20170123	211422	-10,1160	-36,2730	2,7000		AL-2702306-9D960F3B4A474292B04AF5B1825F92C1
		20170123	211426	-9,8680	-36,1810	0,7000		AL-2702306-BC632E6717E94300B25C3A0087EA9FED
		20170125	000929	-10,1680	-36,3420	2,0000	Formações Pioneiras	AL-2703759-0805D60E69F84BD99FB373C0A60DEEFA
		20170125	034033	-10,2020	-36,2840	2,4000	Floresta Estacional	
		20170125	034033	-10,1940	-36,2700	2,4000		AL-2702306-E04242891CAF47729B4083DD631C27D4
		20170125	034033	-10,1920	-36,2820	2,4000	Floresta Estacional	AL-2702306-E04242891CAF47729B4083DD631C27D4
		20170126	042058	-10,2140	-36,2870	2,4000		AL-2702306-E04242891CAF47729B4083DD631C27D4
		20170126	161133	-9,4320	-35,6260	0,2000		AL-2702306-E04242891CAF47729B4083DD631C27D4
	20170128	153600	-9,7210	-36,0930	0,3000		AL-2706448-2BDD66375F7E4B518BE50DE90F66247E	
Flexeiras	8	20170122	212611	-9,3660	-35,6760	0,3000		AL-2704302-7823F9E4D9F54EBB9158CF71AFEE62F6
		20170124	122000	-9,3850	-35,7710	0,2000		AL-2705200-5EDA3A6AC1B944B1816AC732158F966E
		20170124	151200	-9,0250	-35,2690	0,0000		AL-2704500-377B63BBADFE467090365A3A93F24FAB
		20170124	210249	-9,7400	-35,9280	0,3000		
		20170125	003500	-9,1860	-35,7730	0,3000		
		20170125	003500	-9,8320	-36,3620	0,7000		AL-2704005-ABE31D5DA5FF46928C4010DEF469EE6E
		20170125	130300	-9,2900	-35,5340	0,1000		AL-2706505-4044ACEF46B14589B53566B8F682306D
		20170127	031800	-9,2970	-35,5210	0,0000		AL-2706505-27EB5AFFE60C4DD08ADC9E57365C39D4
Ibateguara	2	20170123	153000	-8,9410	-35,9380	0,2000		AL-2703007-BAD4AEE158E84313A8561C0A4BE50371
		20170123	153000	-8,9450	-35,9370	0,2000		AL-2703007-BAD4AEE158E84313A8561C0A4BE50371



INSTITUTO DO MEIO AMBIENTE
ESTADO DE ALAGOAS

Av. Major Cicero de Góes Monteiro, 2197,
Mutange – CEP 57017-515– Maceió, Alagoas.
Fone: 3315-1738/1778
Fax 3315-1732; www.ima.al.gov.

INSTITUTO DO MEIO AMBIENTE DE ALAGOAS
ASSESSORIA AMBIENTAL DE GEOPROCESSAMENTO
RELATÓRIO SEMANAL DE MONITORAMENTO DE FOCOS DE QUEIMADAS

Página: 10

Relatório:
201722-28/01-04

Japaratinga	3	20170122	154740	-9,0380	-35,2860	0,3000			AL-2703601-93D4177225214D268B84FB96BBA67223
		20170122	154800	-9,0360	-35,2880	0,3000			AL-2703601-93D4177225214D268B84FB96BBA67223
		20170122	154800	-9,0330	-35,2890	0,3000			AL-2703601-93D4177225214D268B84FB96BBA67223
Jequiá da Praia	24	20170123	211432	-9,4730	-36,1720	0,0000			
		20170124	002957	-9,8540	-36,1090	0,3000			
		20170124	002957	-9,8630	-36,1070	0,3000			AL-2700409-95CC1B9662914099A1B8D889D30DD6DF
		20170124	012751	-10,1330	-36,4700	2,5000			AL-2708600-85266AFD121B4931B32DDEFED0D0E808
		20170125	000933	-9,8710	-36,1720	0,7000			AL-2703759-033ACC50020A4C0D83B5F4D114948D86
		20170125	000934	-9,8290	-36,2130	0,7000			AL-2706703-EE8A1BCD5E214CD789F4FA488DC3BE76
		20170125	034033	-9,9440	-35,9850	0,3000	Floresta Ombrófila		AL-2703759-257F20390710401B9B9156D6FBCB0665
		20170125	035759	-9,9510	-35,9840	0,3000	Floresta Ombrófila		AL-2703759-B774391D7C8F4C61890AD4CD5DC8F75E
		20170125	040000	-9,9450	-35,9860	0,3000	Floresta Ombrófila		
		20170126	011602	-9,9230	-36,1460	2,7000	Floresta Ombrófila		
		20170126	011602	-9,9250	-36,1620	2,7000			
		20170126	011602	-9,4080	-35,7200	0,2000	Floresta Ombrófila		AL-2703759-805CFC090CC44D90B1D684FEF92F1E02
		20170126	034200	-9,4780	-35,7730	0,2000	Floresta Ombrófila		AL-2703759-F6A6F559881E437E93407E64299BEB26
		20170127	032400	-9,6780	-35,8770	0,3000	Floresta Ombrófila		AL-2704302-2627814C09994E7DB7222312A8AD6511
		20170127	032400	-9,6770	-35,8830	0,3000	Formações Pioneiras	APA do Pratagy	AL-2707701-C65BCC029EE44040A9B4CDBE411E6993
20170127	154000	-9,9100	-36,1530	2,7000	Floresta Ombrófila	APA de Santa Rita			

**INSTITUTO DO MEIO AMBIENTE DE ALAGOAS
ASSESSORIA AMBIENTAL DE GEOPROCESSAMENTO
RELATÓRIO SEMANAL DE MONITORAMENTO DE FOCOS DE QUEIMADAS**

		20170127	155400	-9,9040	-36,1570	2,7000		APA de Santa Rita	
		20170127	155400	-9,9050	-36,1600	2,7000			AL-2703759-805CFC090CC44D90B1D684FEF92F1E02
		20170127	155400	-9,9070	-36,1560	2,7000			AL-2703759-805CFC090CC44D90B1D684FEF92F1E02
		20170127	155400	-9,9080	-36,1600	2,7000			AL-2703759-F6A6F559881E437E93407E64299BEB26
		20170127	155400	-9,9130	-36,1480	2,7000			AL-2703759-805CFC090CC44D90B1D684FEF92F1E02
		20170127	155400	-9,9220	-36,1390	2,7000	Floresta Ombrófila		AL-2703759-F6A6F559881E437E93407E64299BEB26
		20170127	155400	-9,9430	-35,9770	0,3000	Floresta Ombrófila		AL-2703759-805CFC090CC44D90B1D684FEF92F1E02
		20170127	155400	-9,7180	-36,3950	1,5000	Floresta Ombrófila		
Junqueiro	5	20170125	000935	-9,7310	-36,0560	0,3000			AL-2708600-5CBC121A7C0C40B9BF644F4D5E72F886
		20170125	003500	-9,8350	-36,3800	1,5000	Floresta Estacional		AL-2704005-5035FB294B7441A29311CD19C8A7296A
		20170125	003500	-9,8440	-36,3610	0,7000	Floresta Estacional		AL-2704005-7175777D10184B6B9EFD1A0214895F
		20170125	003500	-9,8470	-36,3780	1,5000			AL-2704005-ABE31D5DA5FF46928C4010DEF469EE6E
		20170125	034033	-10,2040	-36,2720	2,4000	Floresta Estacional		AL-2702306-E04242891CAF47729B4083DD631C27D4
Limoeiro de Anadia	5	20170123	005000	-9,4150	-35,7050	0,2000			AL-2704302-BBEDBE54F1FE4BDC9D5BEFB3A3165A1B
		20170123	153000	-9,1340	-37,6950	0,0000	Transições Fitoecológicas		
		20170125	000937	-9,6830	-36,3860	1,5000	Floresta Ombrófila		
		20170125	000937	-9,5110	-35,7320	0,2000	Floresta Ombrófila	APA do Pratagy	AL-2707701-5B438BA0F9F24FBA88DE0BAE747FC3A4
		20170127	155400	-9,6770	-35,8760	0,3000	Floresta Ombrófila		
Maceió	22	20170123	005000	-9,4140	-35,6950	0,2000			AL-2704302-BBEDBE54F1FE4BDC9D5BEFB3A3165A1B



INSTITUTO DO MEIO AMBIENTE
ESTADO DE ALAGOAS

Av. Major Cicero de Góes Monteiro, 2197,
Mutange – CEP 57017-515– Maceió, Alagoas.
Fone: 3315-1738/1778
Fax 3315-1732; www.ima.al.gov.

INSTITUTO DO MEIO AMBIENTE DE ALAGOAS
ASSESSORIA AMBIENTAL DE GEOPROCESSAMENTO
RELATÓRIO SEMANAL DE MONITORAMENTO DE FOCOS DE QUEIMADAS

Página: 12

Relatório:
201722-28/01-04

20170123	005000	-10,1810	-36,4340	2,5000			AL-2706703-ACC225EDC19946528311509AB886A50C
20170123	025400	-9,4130	-35,7050	0,2000			AL-2704302-BBEDBE54F1FE4BDC9D5BEFB3A3165A1B
20170123	025400	-9,4140	-35,7010	0,2000			AL-2704302-BBEDBE54F1FE4BDC9D5BEFB3A3165A1B
20170123	025400	-9,4100	-35,7060	0,2000	Floresta Ombrófila		AL-2704302-BBEDBE54F1FE4BDC9D5BEFB3A3165A1B
20170123	025400	-9,4090	-35,7110	0,2000	Floresta Ombrófila		AL-2704302-2627814C09994E7DB7222312A8AD6511
20170123	025400	-9,4050	-35,6960	0,2000			AL-2704302-7823F9E4D9F54EBB9158CF71AFEE62F6
20170123	025400	-9,4050	-35,7010	0,2000	Floresta Ombrófila		AL-2704302-BBEDBE54F1FE4BDC9D5BEFB3A3165A1B
20170123	025400	-9,4040	-35,7050	0,2000	Floresta Ombrófila		AL-2704302-BBEDBE54F1FE4BDC9D5BEFB3A3165A1B
20170123	025400	-9,4100	-35,7020	0,2000			AL-2704302-BBEDBE54F1FE4BDC9D5BEFB3A3165A1B
20170123	160500	-8,8820	-35,6330	0,2000			AL-2705606-5A2509DF883944E38A00443278700A2B
20170123	211433	-9,3650	-35,5950	0,1000			AL-2700508-DCFE68CDCC934950AE23281D66598D60
20170125	040000	-9,2920	-35,5230	0,1000			AL-2706505-4044ACEF46B14589B53566B8F682306D
20170126	034029	-9,4830	-35,7760	0,2000		APA do Pratagy	AL-2707701-5B438BA0F9F24FBA88DE0BAE747FC3A4
20170126	034200	-9,4780	-35,7700	0,2000		APA do Pratagy	AL-2707701-5B438BA0F9F24FBA88DE0BAE747FC3A4
20170126	034200	-9,4790	-35,6550	0,2000			AL-2704302-71D7707D6E2E409F9BD2A02E0B489095
20170126	034200	-9,4810	-35,7740	0,2000		APA do Pratagy	AL-2707701-5B438BA0F9F24FBA88DE0BAE747FC3A4
20170126	034200	-9,4820	-35,7700	0,2000		APA do Pratagy	AL-2707701-5B438BA0F9F24FBA88DE0BAE747FC3A4
20170126	034200	-9,4820	-35,6590	0,2000			AL-2704302-71D7707D6E2E409F9BD2A02E0B489095
20170126	034200	-9,7530	-35,8350	1,3000	Formações Pioneiras	APA de Santa Rita	

**INSTITUTO DO MEIO AMBIENTE DE ALAGOAS
ASSESSORIA AMBIENTAL DE GEOPROCESSAMENTO
RELATÓRIO SEMANAL DE MONITORAMENTO DE FOCOS DE QUEIMADAS**

		20170126	161800	-9,4750	-35,5780	1,6000			
		20170126	161800	-8,8920	-35,3020	0,0000			AL-2704500-FA6DC17D58D548E2B217106175188549
Maragogi	7	20170122	154740	-9,0130	-35,2610	0,3000			AL-2704500-686C4CB5D6C243B8A0B52180875B9CAF
		20170122	154740	-9,0310	-35,2870	0,3000			AL-2703601-93D4177225214D268B84FB96BBA67223
		20170122	154800	-9,0150	-35,2590	0,3000			AL-2704500-686C4CB5D6C243B8A0B52180875B9CAF
		20170122	154800	-9,7330	-35,9210	0,3000	Floresta Ombrófila		
		20170124	151200	-9,0300	-35,2680	0,0000			AL-2704500-377B63BBADFE467090365A3A93F24FAB
		20170126	161800	-9,6850	-35,8810	0,3000	Formações Pioneiras	APA de Santa Rita	
		20170127	155400	-9,6740	-35,8800	0,3000	Floresta Ombrófila	APA de Santa Rita	
Marechal Deodoro	8	20170122	154800	-10,3560	-36,4730	2,5000		APA da Marituba do Peixe	AL-2706802-88A32044CAA442089FD0D69695599E63
		20170124	210250	-9,6820	-36,0110	0,3000			AL-2704708-1F07EFD1C8D643C6B4E3D2DFFAC00E8C
		20170124	210250	-9,6840	-36,0180	0,3000			AL-2708600-9A76795854D94762AAE2B9871A3B4BF7
		20170124	210251	-9,6410	-36,0670	0,3000			AL-2706901-61DD5C12572C4BFF845865158ADE9581
		20170126	034200	-9,7490	-35,8350	1,3000	Formações Pioneiras	APA de Santa Rita	
		20170127	032400	-10,2920	-36,4260	2,5000			AL-2706703-9175BA544C4543A1A8717D8BE0AE161D
		20170127	155400	-9,6730	-35,8770	0,3000	Floresta Ombrófila	APA de Santa Rita	
		20170128	003000	-10,1700	-36,4700	2,5000			AL-2706703-EE8A1BCD5E214CD789F4FA488DC3BE76
Matriz de Camaragibe	3	20170125	205119	-9,1440	-35,5330	0,1000			AL-2705101-04076346947F4D43A3894E208E475AD8
		20170125	205123	-8,9250	-35,6750	0,2000		APA de Murici	AL-2702108-D8C16B9FABDB4DDE91802A607A00B60B

**INSTITUTO DO MEIO AMBIENTE DE ALAGOAS
ASSESSORIA AMBIENTAL DE GEOPROCESSAMENTO
RELATÓRIO SEMANAL DE MONITORAMENTO DE FOCOS DE QUEIMADAS**

		20170126	161800	-9,3060	-36,7060	2,1000	Transições Fitoecológicas	
Messias	7	20170123	153000	-10,3520	-36,4710	2,5000		APA da Marituba do Peixe AL-2706802-88A32044CAA442089FD0D69695599E63
		20170124	210255	-9,3300	-35,8230	0,3000		AL-2705200-C853EEB86A834E05A52BA87BC439B8E3
		20170124	210255	-9,3290	-35,8160	0,3000		AL-2705200-C853EEB86A834E05A52BA87BC439B8E3
		20170124	210256	-9,3200	-35,8260	0,3000		AL-2705200-AC5C848EE1D1490B8E86436B10C9B02C
		20170124	210256	-9,3210	-35,8330	0,3000		APA de Murici AL-2705200-C853EEB86A834E05A52BA87BC439B8E3
		20170125	205116	-9,3780	-35,8100	0,2000		APA do Pratagy
		20170125	205116	-9,3500	-35,5610	0,1000		AL-2708501-7D792C6428DD4A9CB97ED130A79CF038
APA de Murici	3	20170124	210255	-9,3500	-35,9490	0,3000	Floresta Ombrófila	
		20170124	210255	-9,3350	-35,6690	0,3000	Floresta Ombrófila	AL-2708501-7B62AEB907274A52A1C659C52462D7CD
		20170125	000000	-9,8300	-36,2000	0,7000		AL-2703759-B774391D7C8F4C61890AD4CD5DC8F75E
Novo Lino	1	20170123	160500	-8,9690	-35,6040	0,0000		AL-2705606- 10C4DB25D14A472DA9D74D5F9BBECABD
Palmeira dos índios	1	20170126	161800	-9,4250	-35,6250	1,6000	Floresta Ombrófila	AL-2706448-2BDD66375F7E4B518BE50DE90F66247E
Paripueira	7	20170125	000939	-9,4110	-35,6570	0,2000		AL-2704302-7823F9E4D9F54EBB9158CF71AFEE62F6
		20170126	161133	-9,4230	-35,6280	0,2000		AL-2706448-2BDD66375F7E4B518BE50DE90F66247E
		20170126	161133	-10,2300	-36,4070	2,5000	Floresta Estacional	
		20170126	161800	-9,4260	-35,6300	0,2000		AL-2706448-2BDD66375F7E4B518BE50DE90F66247E
		20170126	161800	-9,4300	-35,6250	1,6000		AL-2706448-2BDD66375F7E4B518BE50DE90F66247E

**INSTITUTO DO MEIO AMBIENTE DE ALAGOAS
ASSESSORIA AMBIENTAL DE GEOPROCESSAMENTO
RELATÓRIO SEMANAL DE MONITORAMENTO DE FOCOS DE QUEIMADAS**

		20170126	161800	-9,4740	-35,5740	1,6000	Floresta Ombrófila		
		20170126	161800	-10,2280	-36,4050	2,5000	Floresta Estacional		
Passo de Camaragibe	11	20170125	000940	-9,2850	-35,5140	0,1000			AL-2706505-4044ACEF46B14589B53566B8F682306D
		20170125	040000	-9,2880	-35,5190	0,1000			AL-2706505-27EB5AFFE60C4DD08ADC9E57365C39D4
		20170125	040000	-9,2870	-35,5260	0,1000			AL-2706505-4044ACEF46B14589B53566B8F682306D
		20170125	040000	-9,2880	-35,5220	0,1000			AL-2706505-4044ACEF46B14589B53566B8F682306D
		20170125	040000	-10,1220	-36,3890	3,6000			AL-2706703-5AEB8042BEFA4E07899AD2C0FA67F92E
		20170125	130300	-9,2920	-35,5190	0,1000			AL-2706505-27EB5AFFE60C4DD08ADC9E57365C39D4
		20170125	155500	-9,2910	-35,5290	0,1000			AL-2706505-4044ACEF46B14589B53566B8F682306D
		20170125	162903	-10,3580	-36,4780	2,5000		APA da Marituba do Peixe	AL-2706802-88A32044CAA442089FD0D69695599E63
		20170125	163600	-9,2910	-35,5240	0,1000			AL-2706505-4044ACEF46B14589B53566B8F682306D
		20170125	163600	-10,3580	-36,4760	2,5000		APA da Marituba do Peixe	AL-2706802-88A32044CAA442089FD0D69695599E63
		20170127	031800	-9,2980	-35,5170	0,0000			AL-2706505-27EB5AFFE60C4DD08ADC9E57365C39D4
Penedo	36	20170122	031800	-10,1530	-36,4820	2,5000			AL-2706703-EE8A1BCD5E214CD789F4FA488DC3BE76
		20170122	031800	-10,1520	-36,4870	2,5000			AL-2706703-EE8A1BCD5E214CD789F4FA488DC3BE76
		20170122	031800	-10,1490	-36,4770	2,5000			AL-2706703-EE8A1BCD5E214CD789F4FA488DC3BE76
		20170122	031800	-10,1490	-36,4810	2,5000			AL-2706703-EE8A1BCD5E214CD789F4FA488DC3BE76
		20170122	031800	-10,1480	-36,4860	2,5000			AL-2706703-EE8A1BCD5E214CD789F4FA488DC3BE76
		20170123	005000	-10,1820	-36,4450	2,5000			AL-2706703-ACC225EDC19946528311509AB886A50C

**INSTITUTO DO MEIO AMBIENTE DE ALAGOAS
ASSESSORIA AMBIENTAL DE GEOPROCESSAMENTO
RELATÓRIO SEMANAL DE MONITORAMENTO DE FOCOS DE QUEIMADAS**

20170123	005000	-10,1920	-36,4440	2,5000			AL-2706703-ACC225EDC19946528311509AB886A50C
20170123	005000	-10,1900	-36,4330	2,5000			AL-2706703-ACC225EDC19946528311509AB886A50C
20170123	025400	-9,4110	-35,6980	0,2000			AL-2704302-BBEDBE54F1FE48DC9D5BEFB3A3165A1B
20170123	035000	-9,7310	-35,9710	0,3000			AL-2704708-2C76EB0EDEC741BE8FDCDA2A9FF5BE3
20170124	012751	-10,1330	-36,4750	2,5000			AL-2706703-EE8A1BCD5E214CD789F4FA488DC3BE76
20170124	012751	-10,1470	-36,4730	2,5000			AL-2706703-EE8A1BCD5E214CD789F4FA488DC3BE76
20170124	012751	-10,1380	-36,4960	2,5000			AL-2706703-EE8A1BCD5E214CD789F4FA488DC3BE76
20170124	012751	-10,1520	-36,4930	2,5000			AL-2706703-EE8A1BCD5E214CD789F4FA488DC3BE76
20170124	012751	-10,1370	-36,5010	2,5000	Floresta Estacional		AL-2703205-EE9D08B262D3473DAF2ABB33A28D389D
20170124	012751	-10,1480	-36,4670	2,5000			AL-2706703-EE8A1BCD5E214CD789F4FA488DC3BE76
20170124	151200	-10,3560	-36,4790	2,5000		APA da Marituba do Peixe	AL-2706802-88A32044CAA442089FD0D69695599E63
20170125	000927	-10,3100	-36,4620	2,5000	Floresta Estacional		
20170125	000932	-9,9860	-36,4460	3,6000			AL-2709152-70BE06F0102A4C85A3483132C7AFD566
20170125	040000	-10,1260	-36,3900	2,5000			AL-2706703-5AEB8042BEFA4E07899AD2C0FA67F92E
20170125	040000	-10,3600	-36,4770	2,5000		APA da Marituba do Peixe	AL-2706802-88A32044CAA442089FD0D69695599E63
20170126	011602	-10,2620	-36,4750	2,5000			AL-2706703-120500CF7174441AB956B4E1B0FBD48A
20170126	011602	-10,2590	-36,4600	2,5000			AL-2706703-DA331A05A4EC4204905E4719E62F96C1
20170126	011602	-10,2590	-36,4690	2,5000			AL-2706703-DA331A05A4EC4204905E4719E62F96C1
20170126	011602	-10,2570	-36,4540	2,5000			AL-2706703-0EB1473CE56F49DDBF1B87CCFE8BD0F1

**INSTITUTO DO MEIO AMBIENTE DE ALAGOAS
ASSESSORIA AMBIENTAL DE GEOPROCESSAMENTO
RELATÓRIO SEMANAL DE MONITORAMENTO DE FOCOS DE QUEIMADAS**

	20170126	011602	-9,2070	-35,4370	0,1000	Floresta Ombrófila		
	20170126	034200	-10,2590	-36,4660	2,5000			AL-2706703-DA331A05A4EC4204905E4719E62F96C1
	20170126	034200	-10,3500	-36,4690	2,5000		APA da Marituba do Peixe	AL-2706802-88A32044CAA442089FD0D69695599E63
	20170126	161133	-10,3580	-36,4750	2,5000		APA da Marituba do Peixe	AL-2706802-88A32044CAA442089FD0D69695599E63
	20170126	161800	-10,3230	-36,4530	2,5000		APA da Marituba do Peixe	
	20170126	161800	-10,3610	-36,4800	2,5000		APA da Marituba do Peixe	AL-2706802-88A32044CAA442089FD0D69695599E63
	20170127	032400	-10,2880	-36,4250	2,5000	Floresta Estacional		
	20170127	032400	-10,3580	-36,4750	2,5000		APA da Marituba do Peixe	AL-2706802-88A32044CAA442089FD0D69695599E63
	20170127	125122	-9,4430	-35,9630	0,1000			AL-2700409-A8A087AE458B4C77968D756D495E9EFB
	20170128	003000	-10,1300	-36,4800	2,5000			AL-2706703-EE8A1BCD5E214CD789F4FA488DC3BE76
	20170128	010424	-9,8820	-36,2710	2,7000			AL-2701407-D7A7EA8B3F524860A6F04BBF577366D2
	20170122	031800	-10,3570	-36,4700	2,5000		APA da Marituba do Peixe	AL-2706802-88A32044CAA442089FD0D69695599E63
	20170122	154740	-10,3570	-36,4710	2,5000	Formações Pioneiras	APA da Marituba do Peixe	AL-2706802-88A32044CAA442089FD0D69695599E63
	20170122	154800	-10,3520	-36,4660	2,5000		APA da Marituba do Peixe	AL-2706802-88A32044CAA442089FD0D69695599E63
	20170122	154800	-9,0890	-35,3660	0,3000			AL-2707305-6E0B2F3DED8A4A069F3C89D26202CC5F
	20170123	153000	-8,9990	-35,3780	0,0000	Floresta Ombrófila		AL-2707305-EFF48A37CD9A43A2A7E7BA5160783486
	20170123	160500	-10,3570	-36,4770	2,5000		APA da Marituba do Peixe	AL-2706802-88A32044CAA442089FD0D69695599E63
Piaçabuçu	20170123	160500	-8,9840	-35,9610	0,2000		APA de Murici	AL-2708303-49C2203134274D84A180D69A4DA9ADDB
25	20170124	151200	-10,3620	-36,4790	2,5000		APA da Marituba do Peixe	AL-2706802-88A32044CAA442089FD0D69695599E63

**INSTITUTO DO MEIO AMBIENTE DE ALAGOAS
ASSESSORIA AMBIENTAL DE GEOPROCESSAMENTO
RELATÓRIO SEMANAL DE MONITORAMENTO DE FOCOS DE QUEIMADAS**

	20170124	151200	-10,3620	-36,4830	2,5000		APA da Marituba do Peixe	AL-2706802-88A32044CAA442089FD0D69695599E63
	20170125	162903	-10,3610	-36,4780	2,5000		APA da Marituba do Peixe	AL-2706802-88A32044CAA442089FD0D69695599E63
	20170125	163600	-10,3610	-36,4760	2,5000	Formações Pioneiras	APA da Marituba do Peixe	AL-2706802-88A32044CAA442089FD0D69695599E63
	20170125	163600	-10,3680	-36,4070	2,5000		APA da Marituba do Peixe	
	20170125	163600	-10,3690	-36,4110	2,5000		APA da Marituba do Peixe	AL-2706802-CFF4CAE9A8574EB691DD4331C52FFD8C
	20170125	163600	-10,3590	-36,4800	2,5000		APA da Marituba do Peixe	AL-2706802-88A32044CAA442089FD0D69695599E63
	20170125	163600	-10,3560	-36,4810	2,5000		APA da Marituba do Peixe	AL-2706802-88A32044CAA442089FD0D69695599E63
	20170126	034200	-10,3590	-36,4740	2,5000	Formações Pioneiras	APA da Marituba do Peixe	AL-2706802-88A32044CAA442089FD0D69695599E63
	20170126	161133	-10,3480	-36,4690	2,5000		APA da Marituba do Peixe	AL-2706802-88A32044CAA442089FD0D69695599E63
	20170126	161133	-9,2510	-35,4120	0,1000	Floresta Ombrófila		
	20170126	161800	-10,3600	-36,4770	2,5000		APA da Marituba do Peixe	AL-2706802-88A32044CAA442089FD0D69695599E63
	20170126	161800	-10,3600	-36,4730	2,5000		APA da Marituba do Peixe	AL-2706802-88A32044CAA442089FD0D69695599E63
	20170126	161800	-10,3560	-36,4770	2,5000		APA da Marituba do Peixe	AL-2706802-88A32044CAA442089FD0D69695599E63
	20170126	161800	-10,3560	-36,4740	2,5000		APA da Marituba do Peixe	AL-2706802-88A32044CAA442089FD0D69695599E63
	20170126	161800	-10,3470	-36,4750	2,5000		APA da Marituba do Peixe	AL-2706802-88A32044CAA442089FD0D69695599E63
	20170126	161800	-10,3470	-36,4710	2,5000		APA da Marituba do Peixe	AL-2706802-88A32044CAA442089FD0D69695599E63
	20170126	161800	-9,0020	-35,3770	0,0000	Floresta Ombrófila		AL-2707305-EFF48A37CD9A43A2A7E7BA5160783486
Pilar	20170122	212611	-9,3680	-35,6880	0,3000			AL-2704302-7823F9E4D9F54EBB9158CF71AFEE62F6
	20170126	034200	-9,6220	-36,1690	0,0000	Floresta Ombrófila		

**INSTITUTO DO MEIO AMBIENTE DE ALAGOAS
ASSESSORIA AMBIENTAL DE GEOPROCESSAMENTO
RELATÓRIO SEMANAL DE MONITORAMENTO DE FOCOS DE QUEIMADAS**

		20170126	034200	-9,3450	-35,5630	0,1000			AL-2708501-7D792C6428DD4A9CB97ED130A79CF038
Pindoba	1	20170125	163600	-9,0910	-35,8960	0,2000		APA de Murici	
Porto Calvo	5	20170123	153000	-8,9480	-36,0160	0,2000			AL-2708303-2CBC602101FA48EDBB577EF732B6A245
		20170126	161800	-9,0020	-35,3730	0,0000			AL-2707305-EFF48A37CD9A43A2A7E7BA5160783486
		20170126	161800	-9,0380	-35,4680	0,0000			AL-2707305-C5AA26C71F3A45E29CE9F021F9899500
		20170126	161800	-9,1170	-35,3300	0,0000			
		20170126	161800	-9,2530	-35,4100	0,1000			AL-2708709-AAD742CD7E7740FB9E8BA5AE8B54607F
Porto de Pedras	1	20170122	154800	-9,0900	-35,3700	0,3000			AL-2707305-6E0B2F3DED8A4A069F3C89D26202CC5F
Roteiro	2	20170122	154740	-9,8910	-36,0130	1,5000			AL-2707800-3D3A55CAC1F64D2AA9782B022367EC9F
		20170122	154800	-9,1000	-35,9060	0,2000		APA de Murici	AL-2709301-08A80B763C494662A314B57A808829CC
São José da Laje	1	20170123	153000	-8,9500	-36,0930	0,2000	Floresta Estacional		AL-2708303-52FE1091152546BD94DD2DF2EEB23C25
São Luis do Quitunde	6	20170122	212613	-9,3360	-36,1320	0,2000			AL-2701308-CB3FE3AA9F2E4983A9BEAEA856C43BCA
		20170123	211433	-9,3140	-35,5310	0,1000			AL-2708501-7D792C6428DD4A9CB97ED130A79CF038
		20170123	211433	-9,3130	-35,5230	0,1000	Floresta Ombrófila		AL-2706505-4BB84983B18F43CDBDC44095EE7236FE
		20170124	210256	-9,3250	-36,1100	0,3000			AL-2701308-72192D79C39B4B9885FEFF969572A15C
		20170125	205117	-9,3730	-36,1740	0,2000			
		20170126	034200	-9,3450	-35,5660	0,1000			AL-2708501-7D792C6428DD4A9CB97ED130A79CF038
		20170122	031200	-9,7190	-36,0590	0,3000			AL-2708600-5CBC121A7C0C40B9BF644F4D5E72F886
		20170122	031200	-9,7250	-36,0730	0,3000	Floresta Ombrófila		

**INSTITUTO DO MEIO AMBIENTE DE ALAGOAS
ASSESSORIA AMBIENTAL DE GEOPROCESSAMENTO
RELATÓRIO SEMANAL DE MONITORAMENTO DE FOCOS DE QUEIMADAS**

São Miguel dos Campos

23

20170122	031200	-9,7250	-36,0510	0,3000			
20170122	031200	-9,7230	-36,0550	0,3000			AL-2708600-5CBC121A7C0C40B9BF644F4D5E72F886
20170122	031200	-9,7230	-36,0600	0,3000			AL-2708600-5CBC121A7C0C40B9BF644F4D5E72F886
20170122	031200	-9,7230	-36,0590	0,3000			AL-2708600-5CBC121A7C0C40B9BF644F4D5E72F886
20170122	031200	-9,7180	-36,0580	0,3000			AL-2708600-5CBC121A7C0C40B9BF644F4D5E72F886
20170122	031200	-9,7210	-36,0680	0,3000	Floresta Ombrófila		
20170122	031200	-9,7190	-36,0550	0,3000			AL-2708600-5CBC121A7C0C40B9BF644F4D5E72F886
20170122	031200	-9,7190	-36,0540	0,3000			AL-2708600-5CBC121A7C0C40B9BF644F4D5E72F886
20170122	031200	-9,7260	-36,0640	0,3000			AL-2708600-5CBC121A7C0C40B9BF644F4D5E72F886
20170122	031200	-9,7310	-36,0610	0,3000			AL-2708600-5CBC121A7C0C40B9BF644F4D5E72F886
20170122	031200	-9,7310	-36,0650	0,3000			AL-2708600-5CBC121A7C0C40B9BF644F4D5E72F886
20170122	031200	-9,7290	-36,0520	0,3000			AL-2708600-0907FDC66E4E41ABA5A853BF94CC2A67
20170122	031200	-9,7280	-36,0510	0,3000			AL-2708600-0907FDC66E4E41ABA5A853BF94CC2A67
20170122	031200	-9,7280	-36,0560	0,3000			AL-2708600-5CBC121A7C0C40B9BF644F4D5E72F886
20170122	031200	-9,7280	-36,0550	0,3000			AL-2708600-5CBC121A7C0C40B9BF644F4D5E72F886
20170122	031200	-9,7270	-36,0610	0,3000			AL-2708600-5CBC121A7C0C40B9BF644F4D5E72F886
20170122	031200	-9,7270	-36,0600	0,3000			AL-2708600-5CBC121A7C0C40B9BF644F4D5E72F886
20170125	000935	-9,7180	-36,0430	0,3000			AL-2708600-0907FDC66E4E41ABA5A853BF94CC2A67
20170125	000935	-9,7190	-36,0510	0,3000			AL-2708600-5CBC121A7C0C40B9BF644F4D5E72F886

**INSTITUTO DO MEIO AMBIENTE DE ALAGOAS
ASSESSORIA AMBIENTAL DE GEOPROCESSAMENTO
RELATÓRIO SEMANAL DE MONITORAMENTO DE FOCOS DE QUEIMADAS**

		20170125	000935	-9,7270	-36,0410	0,3000			AL-2708600-0907FDC66E4E41ABA5A853BF94CC2A67
		20170125	000935	-9,7290	-36,0480	0,3000			AL-2708600-0907FDC66E4E41ABA5A853BF94CC2A67
São Miguel dos Milagres	4	20170126	034029	-9,4770	-35,7680	0,2000	Floresta Ombrófila	APA do Pratagy	AL-2707701-5B438BA0F9F24FBA88DE0BAE747FC3A4
		20170126	161800	-9,5160	-35,7340	0,2000	Floresta Ombrófila	APA do Pratagy	AL-2707701-5B438BA0F9F24FBA88DE0BAE747FC3A4
		20170126	203937	-9,3650	-35,8080	0,3000			
		20170127	000000	-10,2100	-36,4400	2,5000			AL-2706703-29C02A8AB236435194E9F0E9D6D53DA5
Teotônio Vilela	10	20170125	000933	-9,8700	-36,1640	0,7000			AL-2703759-805CFC090CC44D90B1D684FEF92F1E02
		20170126	034029	-9,9400	-36,3080	2,7000			AL-2709152-9A2F2417D57F4EF9A2E426D26B815775
		20170126	034029	-9,9320	-36,3140	2,7000	Floresta Estacional		
		20170126	034200	-9,9380	-36,3100	2,7000			AL-2709152-9A2F2417D57F4EF9A2E426D26B815775
		20170126	034200	-9,9360	-36,3060	2,7000			AL-2709152-9A2F2417D57F4EF9A2E426D26B815775
		20170126	034200	-9,9310	-36,3120	2,7000	Floresta Estacional		
		20170126	042058	-10,2080	-36,2800	2,4000			AL-2702306-E04242891CAF47729B4083DD631C27D4
		20170128	030000	-9,9890	-36,3510	2,7000			AL-2709152-302F028C0E744A0DA1C9DA30D7D6684D
		20170128	030000	-9,9910	-36,3440	2,7000			AL-2709152-302F028C0E744A0DA1C9DA30D7D6684D
		20170128	030000	-9,9900	-36,3470	2,7000			AL-2709152-302F028C0E744A0DA1C9DA30D7D6684D
União dos Palmares	1	20170122	212607	-9,6700	-36,0800	0,3000	Floresta Ombrófila		