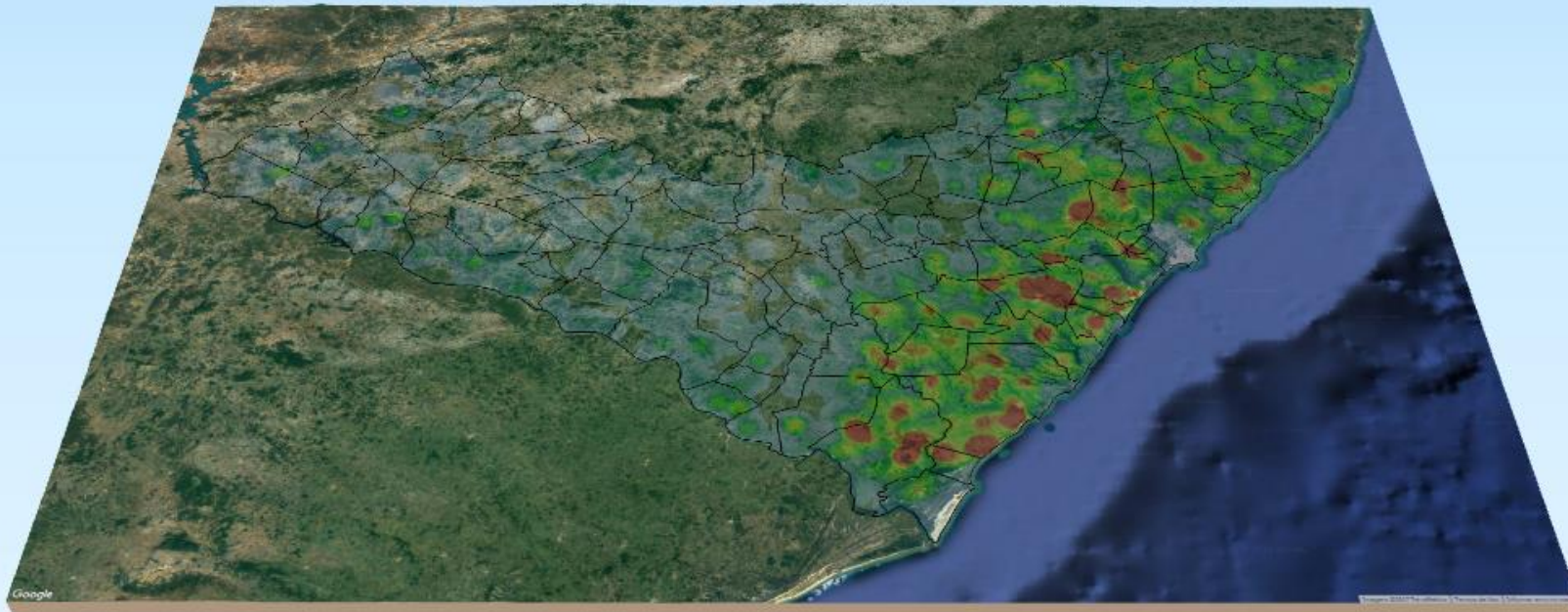


RELATÓRIO DE MONITORAMENTO DE FOCOS DE QUEIMADAS

29/01 a 04/02/2017



MONITORAMENTO DE FOCOS DE QUEIMADAS NO ESTADO DE ALAGOAS
RELATÓRIO TÉCNICO

JOSÉ RENAN VASCONCELOS CALHEIROS FILHO

Governador do Estado de Alagoas

CLÁUDIO ALEXANDRE AYRES DA COSTA

Secretário de Estado do Meio Ambiente e dos Recursos Hídricos

GUSTAVO LOPES DA RESSURREIÇÃO

Diretor-Presidente do Instituto do Meio Ambiente de Alagoas

RICARDO SÉRGIO DE PAULA FREITAS

Assessor Executivo de Gestão do
Instituto do Meio Ambiente de Alagoas

EPITÁCIO CORREIA DE FARIAS JÚNIOR

Gerente de Fauna, Flora e Unidades de Conservação do
Instituto do Meio Ambiente de Alagoas

ESDRAS DE LIMA ANDRADE

Assessor Ambiental de Geoprocessamento do
Instituto do Meio Ambiente de Alagoas

RESUMO DAS OCORRÊNCIAS DOS FOCOS DE QUEIMADAS

29/01 a 04/02/2017

QUANTIDADE TOTAL DE FOCOS NO ESTADO: 307

QUANTIDADE DE FOCOS MONITORADOS¹: 181

QUANTIDADE DE FOCOS QUE AFETARAM UNIDADES DE CONSERVAÇÃO: 19

Área de Proteção Ambiental de Murici: 7

Área de Proteção Ambiental da Marituba do Peixe: 5

Área de Proteção Ambiental do Pratagy: 6

RESEX de Jequiá: 1

QUANTIDADE DE FOCOS QUE AFETARAM VEGETAÇÃO: 61

Caatinga: 13

Floresta Estacional: 7

Floresta Ombrófila: 36

Formações Pioneiras: 5

RANKING DOS 10 MUNICÍPIOS COM MAIORES QUANTIDADES DE REGISTROS DE FOCOS

1. Coruripe 38

2. Jequiá da Praia 18

3. Penedo 16

4. Belo Monte 10

5. Igreja Nova 10

6. Teotônio Vilela 9

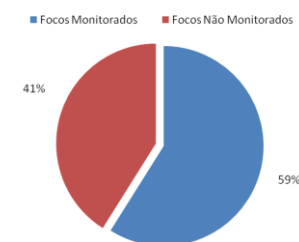
7. Maceió 7

8. São Miguel dos Campos 7

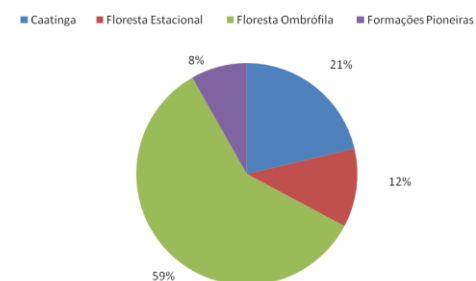
9. Joaquim Gomes 6

10. São Luís do Quitunde 6

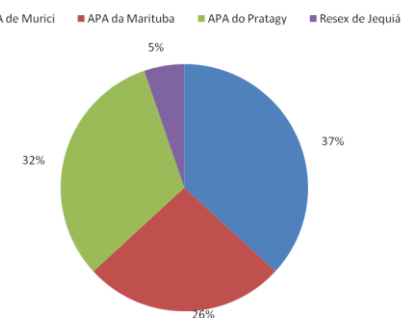
Relações dos Focos Monitorados em Relação ao Total Registrado



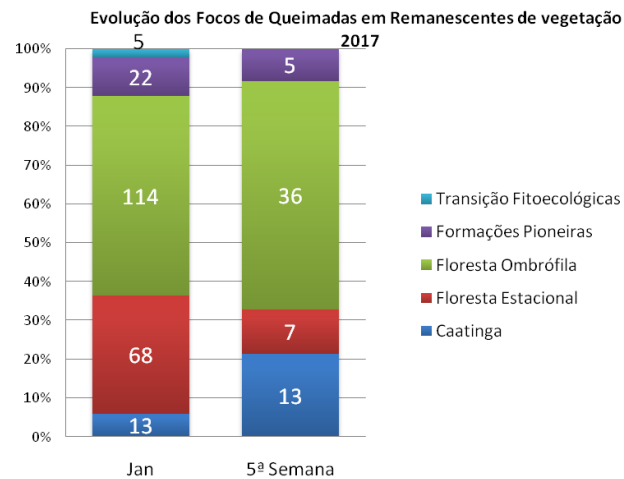
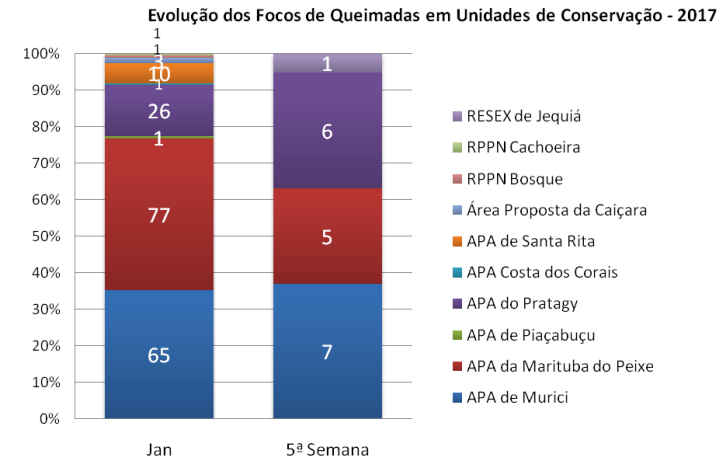
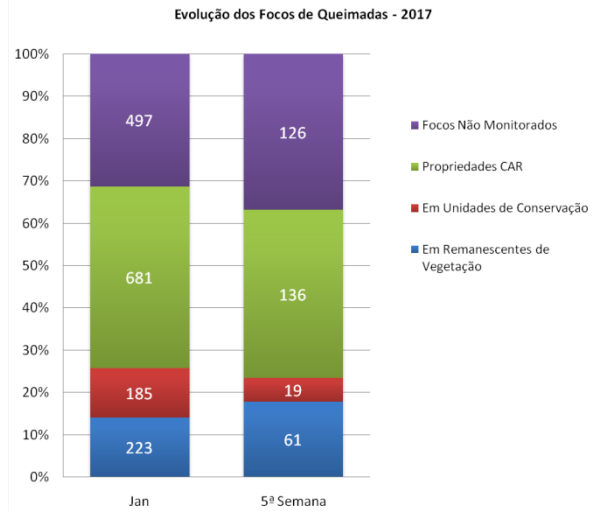
Tipos de Vegetação Afetados Pelos Focos



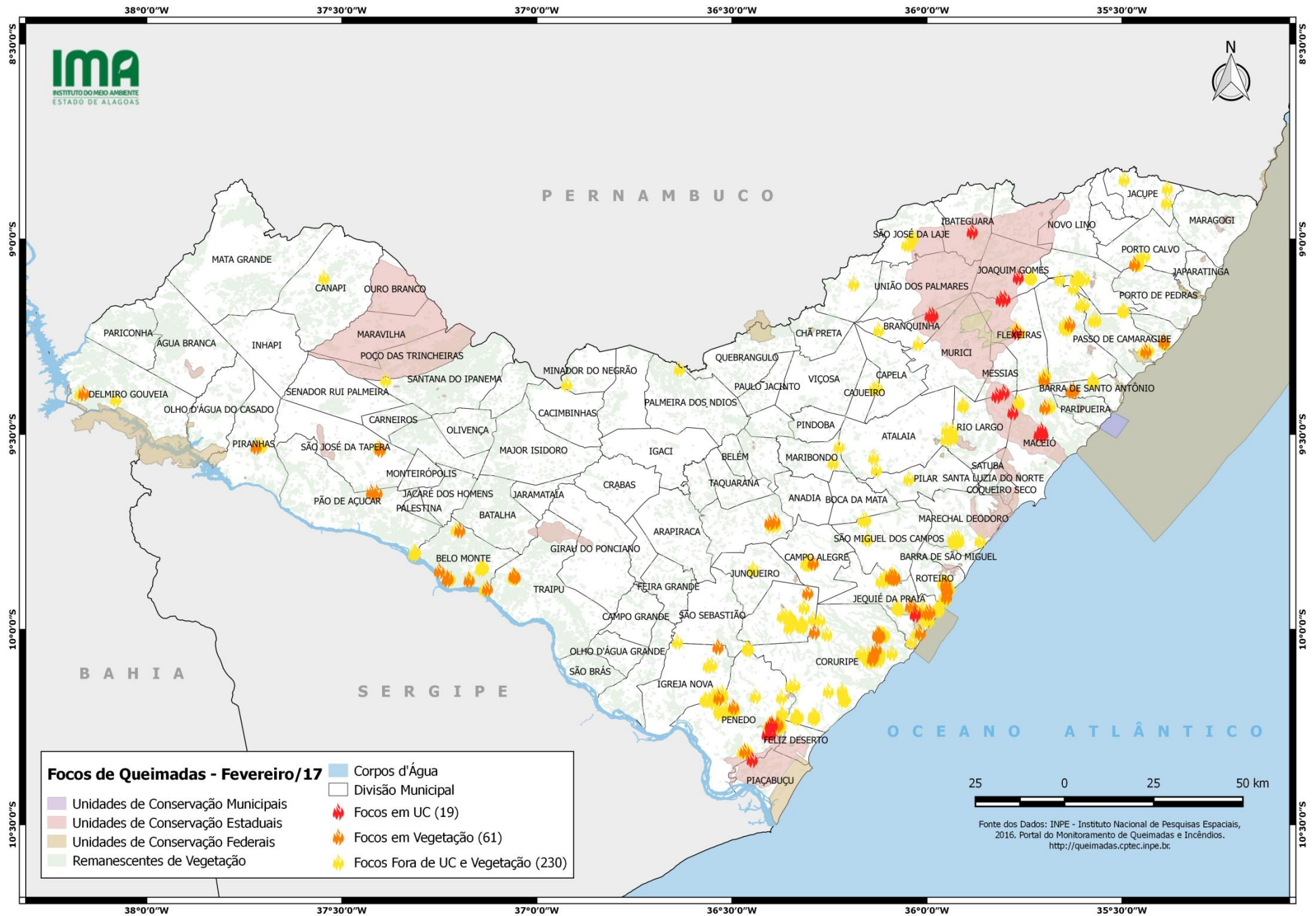
Unidades de Conservação Afetadas Pelos Focos



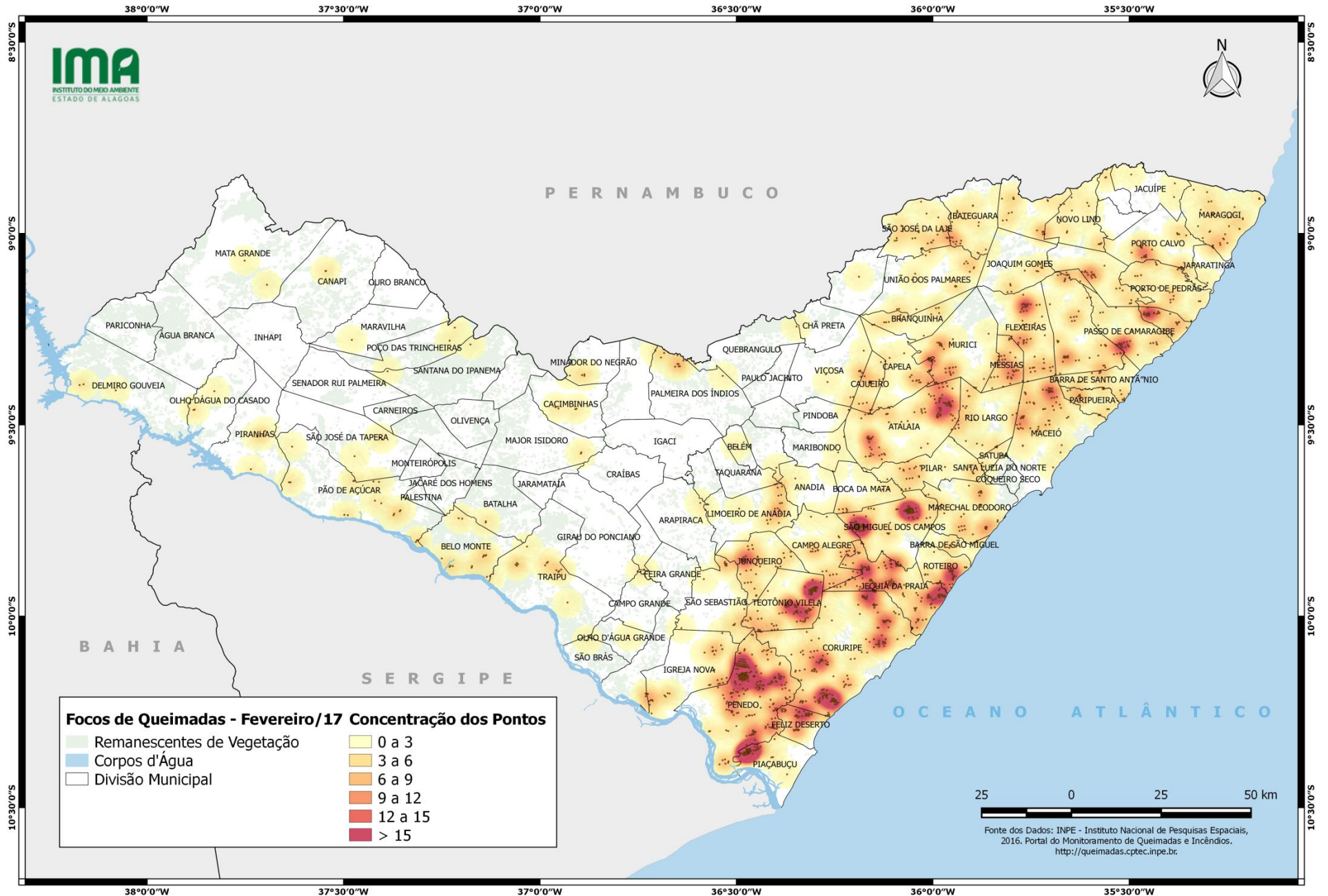
¹ Focos monitorados correspondem àqueles que afetaram remanescentes de vegetação ou unidades de conservação, além das ocorrências identificadas nas propriedades rurais, segundo dados do Cadastro Ambiental Rural.



DISTRIBUIÇÃO ESPACIAL DOS FOCOS DE QUEIMADAS - 29/01 a 04/02/2017



CONCENTRAÇÃO DOS FOCOS DE QUEIMADAS - 29/01 a 04/02/2017



**INSTITUTO DO MEIO AMBIENTE DE ALAGOAS
ASSESSORIA AMBIENTAL DE GEOPROCESSAMENTO
RELATÓRIO SEMANAL DE MONITORAMENTO DE FOCOS DE QUEIMADAS**

MUNICÍPIO	QTD FOCOS	DATA (aaaammdd)	HORA GMT (hms)	LATITUDE	LONGITUDE	PRECIPITAÇÃO (mm)	TIPO DE VEGETAÇÃO AFETADA	UNIDADE DE CONSERVAÇÃO	CÓDIGO DA PROPRIEDADE DE OCORRÊNCIA DO FOCO DE QUEIMADA
Atalaia	1	20170131	210000	-9,5900	-36,1300	0,8000			AL-2700409-6539275C9E924708BB4A4AA8F75888B0
Barra de Santo Antônio	5	20170131	161756	-9,3600	-35,5760	0,0000			AL-2700508-DCFE68CDCC934950AE23281D66598D60
		20170131	162400	-9,3620	-35,5730	0,0000			AL-2700508-DCFE68CDCC934950AE23281D66598D60
		20170131	162400	-9,3650	-35,5760	0,0000			AL-2700508-DCFE68CDCC934950AE23281D66598D60
		20170201	211038	-9,3880	-35,6310	0,0000	Floresta Ombrófila		AL-2700508-26D31F0808AC4C18BDD72F2ADFF6342A
		20170201	211038	-9,3870	-35,6240	3,6000	Floresta Ombrófila		
Belo Monte	10	20170131	161756	-9,8710	-37,2300	0,0000	Caatinga		
		20170131	162400	-9,8680	-37,2280	0,0000	Caatinga		
		20170131	212212	-9,8950	-37,1270	0,0000	Caatinga		AL-2700904-1F5D58E9B200450DBA018C53A9F1FB5B
		20170131	212212	-9,8730	-37,1740	0,0000	Caatinga		
		20170202	154200	-9,8690	-37,1730	0,0000			AL-2700904-E70E8D916D714C55A5AC28E164E4E085
		20170203	125917	-9,7450	-37,1980	0,0000	Caatinga		
		20170203	204716	-9,8490	-37,2500	0,0000	Caatinga		
		20170204	164800	-9,8420	-37,1390	0,0000			AL-2700904-253856B0C53B492E9133187931BC0298
		20170204	164800	-9,8410	-37,1430	0,0000			AL-2700904-C8AE9FB5E01542FC808F3C0DFF68A9DB
20170204	164800	-9,8400	-37,1370	0,0000			AL-2700904-A880076B7FB44151990581595B374F02		
Branquinha	2	20170201	211042	-9,1950	-35,9920	0,0000	Floresta Estacional	APA de Murici	AL-2701100-943AD38C2EEA42F7B88DCF52BA1B4EC3
		20170201	211042	-9,1940	-35,9850	0,0000	Floresta Estacional	APA de Murici	
Cajueiro	1	20170131	212217	-9,3820	-36,1360	0,8000			AL-2701308-B7EB8605EEB54EA6B06E1AA8E69D39E9
Campo Alegre	1	20170130	000614	-9,8280	-36,2920	1,5000	Floresta Ombrófila		
Coruripe	38	20170129	151800	-10,2260	-36,2910	2,9000			AL-2702306-E04242891CAF47729B4083DD631C27D4
		20170129	151800	-10,2250	-36,2880	2,9000			AL-2702306-E04242891CAF47729B4083DD631C27D4
		20170129	151800	-10,2200	-36,2880	2,9000			AL-2702306-E04242891CAF47729B4083DD631C27D4
		20170129	214520	-10,1640	-36,2160	2,9000			AL-2702306-0196106DED0048A1803731FF3FE0EBE7
		20170131	161756	-10,0160	-36,1250	0,6000	Floresta Ombrófila		
		20170131	161756	-10,0140	-36,1240	0,6000			AL-2702306-02CA9D7EC59F4CE8BD69235A7B0F87E5

**INSTITUTO DO MEIO AMBIENTE DE ALAGOAS
ASSESSORIA AMBIENTAL DE GEOPROCESSAMENTO
RELATÓRIO SEMANAL DE MONITORAMENTO DE FOCOS DE QUEIMADAS**

20170131	162400	-10,0120	-36,1180	0,6000			AL-2702306-02CA9D7EC59F4CE8BD69235A7B0F87E5
20170131	162400	-10,0120	-36,1220	0,6000	Floresta Ombrófila		AL-2702306-02CA9D7EC59F4CE8BD69235A7B0F87E5
20170131	162400	-10,0110	-36,1130	0,6000			AL-2702306-02CA9D7EC59F4CE8BD69235A7B0F87E5
20170131	162400	-10,0110	-36,1170	0,6000			AL-2702306-02CA9D7EC59F4CE8BD69235A7B0F87E5
20170131	162400	-10,0120	-36,1270	2,7000	Floresta Ombrófila		AL-2702306-559113734041401B8B841D232C66483C
20170131	162400	-10,0130	-36,1230	0,6000			AL-2702306-02CA9D7EC59F4CE8BD69235A7B0F87E5
20170131	162400	-10,0160	-36,1210	0,6000	Floresta Ombrófila		AL-2702306-02CA9D7EC59F4CE8BD69235A7B0F87E5
20170201	155901	-10,0140	-36,1080	0,6000			AL-2702306-02CA9D7EC59F4CE8BD69235A7B0F87E5
20170201	160000	-10,0130	-36,1100	0,6000			AL-2702306-02CA9D7EC59F4CE8BD69235A7B0F87E5
20170202	154200	-10,1570	-36,2530	2,9000			AL-2702306-7E0A69D8015D4D4AB34493124773F720
20170203	024800	-10,2220	-36,3300	2,9000			AL-2702306-15697034E13A428AB54F4AD2AD21B9C7
20170203	024800	-10,2250	-36,3380	2,9000			AL-2702306-CB0EEAC090F48729B13BBF3961FDE1A
20170203	080800	-10,0110	-36,2570	2,7000			AL-2702306-BC632E6717E94300B25C3A0087EA9FED
20170203	080800	-10,0050	-36,2890	2,7000	Floresta Ombrófila		AL-2702306-BC632E6717E94300B25C3A0087EA9FED
20170203	144500	-10,0600	-36,1200	0,6000			AL-2702306-BC632E6717E94300B25C3A0087EA9FED
20170203	144500	-10,0600	-36,1500	2,7000			AL-2702306-BC632E6717E94300B25C3A0087EA9FED
20170203	150000	-10,0500	-36,1300	2,7000	Floresta Ombrófila		
20170203	150000	-10,0600	-36,1700	2,7000			AL-2702306-BC632E6717E94300B25C3A0087EA9FED
20170203	150000	-10,0600	-36,1200	0,6000			AL-2702306-BC632E6717E94300B25C3A0087EA9FED
20170203	150000	-10,0600	-36,1500	2,7000			AL-2702306-BC632E6717E94300B25C3A0087EA9FED
20170203	152400	-10,0640	-36,1370	2,7000	Floresta Ombrófila		AL-2702306-BC632E6717E94300B25C3A0087EA9FED
20170203	152400	-10,0740	-36,1400	2,7000	Floresta Ombrófila		AL-2702306-BC632E6717E94300B25C3A0087EA9FED
20170203	152400	-10,0730	-36,1360	2,7000			AL-2702306-BC632E6717E94300B25C3A0087EA9FED
20170203	152400	-10,0710	-36,1210	0,6000			AL-2702306-BC632E6717E94300B25C3A0087EA9FED
20170203	152400	-10,0670	-36,1270	2,7000			AL-2702306-BC632E6717E94300B25C3A0087EA9FED
20170203	152400	-10,0670	-36,1610	2,7000			AL-2702306-BC632E6717E94300B25C3A0087EA9FED
20170203	152400	-10,0670	-36,1220	0,6000			AL-2702306-BC632E6717E94300B25C3A0087EA9FED
20170203	152400	-10,0740	-36,1450	2,7000			AL-2702306-BC632E6717E94300B25C3A0087EA9FED

**INSTITUTO DO MEIO AMBIENTE DE ALAGOAS
ASSESSORIA AMBIENTAL DE GEOPROCESSAMENTO
RELATÓRIO SEMANAL DE MONITORAMENTO DE FOCOS DE QUEIMADAS**

		20170203	155000	-10,0690	-36,1380	2,7000	Floresta Ombrófila	AL-2702306-BC632E6717E94300B25C3A0087EA9FED
		20170203	155000	-10,0670	-36,1250	0,6000		AL-2702306-BC632E6717E94300B25C3A0087EA9FED
		20170204	150600	-10,1800	-36,2140	0,9000		AL-2702306-F6F79537852542B7B895456475ED4911
		20170204	150600	-10,1790	-36,2090	0,9000		AL-2702306-F6F79537852542B7B895456475ED4911
Delmiro Gouveia	2	20170202	205905	-9,3940	-38,1620	0,6000	Caatinga	
		20170202	205905	-9,3960	-38,1720	0,6000		AL-2702405-952DE7822590412CBE5C290258A385C5
Feliz Deserto	2	20170203	042815	-10,2450	-36,3850	2,5000	Formações Pioneiras	AL-2702702-5CA074A651714DA7A30C782587B45FA1
		20170203	043000	-10,2420	-36,3820	2,5000	Formações Pioneiras	AL-2702702-5CA074A651714DA7A30C782587B45FA1
Flexeiras	4	20170201	211038	-9,3590	-35,7000	0,0000	Floresta Ombrófila	
		20170201	211039	-9,3480	-35,6950	0,0000		AL-2702801-2F9B2EF55FD3412A99BDD33249859CEC
		20170201	211039	-9,3500	-35,7020	0,0000		AL-2702801-2F9B2EF55FD3412A99BDD33249859CEC
		20170202	205902	-9,2380	-35,7700	0,0000		APA de Murici
Ibateguara	1	20170129	151800	-8,9800	-35,8840	0,0000	APA de Murici	
Igreja Nova	10	20170129	002644	-10,1710	-36,5230	2,5000		AL-2703205-C313DEC31DAE462BA8CB38DFA05E659B
		20170129	002644	-10,1770	-36,5460	2,5000		AL-2706703-642A1D6AA7F0449BB463EEDDD2566190
		20170129	002644	-10,1740	-36,5340	2,5000	Floresta Estacional	
		20170129	002645	-10,1640	-36,5370	2,5000		AL-2703205-F36A78A876214501B88291173862B760
		20170129	002645	-10,1610	-36,5250	2,5000		AL-2703205-61F93F4ACB154184A546CD5174105C0F
		20170131	212207	-10,0920	-36,5610	3,6000		AL-2703205-EF45669378974D67ABF217A3FD936C05
		20170201	030000	-10,1800	-36,5700	2,5000		AL-2703205-67FA08477CF749139C0136979ED79C8E
		20170203	003000	-10,1790	-36,5660	2,5000		AL-2706703-341222076E414C6EBF45E5CC9D85352E
		20170203	003000	-10,1760	-36,5420	2,5000		AL-2706703-642A1D6AA7F0449BB463EEDDD2566190
		20170203	152400	-10,0440	-36,5360	3,6000	Floresta Estacional	
Jequiá da Praia	18	20170129	002648	-9,8630	-36,1080	0,3000		AL-2703759-033ACC50020A4COD83B5F4D114948D86
		20170129	002648	-9,8750	-36,1180	0,3000		AL-2703759-C8D1E70977884DDEBC5EC4D7EEA5727D
		20170129	002648	-9,8690	-36,0930	0,3000		AL-2703759-033ACC50020A4COD83B5F4D114948D86
		20170129	002648	-9,8720	-36,1060	0,3000		AL-2703759-033ACC50020A4COD83B5F4D114948D86
		20170130	005500	-9,9690	-36,0060	0,6000		AL-2703759-ABA6D3C3BBC14C48B81CE1034A99B9C9

**INSTITUTO DO MEIO AMBIENTE DE ALAGOAS
ASSESSORIA AMBIENTAL DE GEOPROCESSAMENTO
RELATÓRIO SEMANAL DE MONITORAMENTO DE FOCOS DE QUEIMADAS**

		20170130	005500	-9,9780	-36,0040	0,6000			AL-2703759-ABA6D3C3BBC14C48B81CE1034A99B9C9
		20170131	212207	-10,0080	-36,0170	0,6000	Formações Pioneiras		
		20170201	033000	-9,9480	-36,0730	0,6000			AL-2703759-43220509F7724A9C832E0A01669EDF1D
		20170202	030600	-9,9550	-35,9930	0,6000	Floresta Ombrófila		
		20170202	042616	-9,9390	-36,0420	0,6000	Floresta Ombrófila		AL-2703759-881F9570CA0440C698E155039A35AEF3
		20170202	042616	-9,9430	-36,0110	0,6000			AL-2703759-ABA6D3C3BBC14C48B81CE1034A99B9C9
		20170202	042616	-9,9450	-36,0380	0,6000			AL-2703759-881F9570CA0440C698E155039A35AEF3
		20170202	043546	-9,9520	-36,0280	0,6000	Floresta Ombrófila		
		20170202	043546	-9,9670	-36,0030	0,6000			AL-2703759-ABA6D3C3BBC14C48B81CE1034A99B9C9
		20170202	043546	-9,9610	-36,0300	0,6000		RESEX de Jequia	
		20170202	043546	-9,9570	-36,0000	0,6000	Floresta Ombrófila		AL-2703759-ABA6D3C3BBC14C48B81CE1034A99B9C9
		20170203	043000	-9,8640	-36,0940	0,3000	Floresta Ombrófila		AL-2703759-033ACC50020A4C0D83B5F4D114948D86
		20170204	113000	-10,0300	-36,0400	0,4000			AL-2703759-20A1E76E010C4FB0974564E39B9BBA46
Joaquim Gomes	6	20170131	162400	-9,0980	-35,7360	0,0000			AL-2703809-744BC9FB26F2422DA9A1E1CB1593F0F3
		20170131	162400	-9,0990	-35,7320	0,0000			AL-2703809-744BC9FB26F2422DA9A1E1CB1593F0F3
		20170131	212220	-9,1530	-35,8100	0,0000	Floresta Ombrófila	APA de Murici	AL-2703809-4BEB6AB681E84ED6921F51F0D7121E5C
		20170131	212220	-9,1520	-35,8000	0,0000		APA de Murici	
		20170201	211042	-9,1250	-35,6250	0,0000			AL-2708501-FBC2306BC8744B54995B8925DC7D0F53
		20170202	154200	-9,0970	-35,7660	0,0000		APA de Murici	
Limoeiro de Anadia	2	20170130	213351	-9,7220	-36,3900	2,2000	Floresta Ombrófila		
		20170130	213351	-9,7250	-36,4030	2,2000	Floresta Ombrófila		AL-2704203-183C586EC39848F8A89A5C09FCE9D534
Maceió	7	20170131	212214	-9,4990	-35,7030	0,0000	Floresta Ombrófila	APA do Pratagy	AL-2704302-AF90DE556193491CB30A8D1737AF53AC
		20170131	212214	-9,5000	-35,7130	0,0000		APA do Pratagy	AL-2704302-6D8DBADE3D5B4FE4833B7E27857B83F0
		20170131	212215	-9,4890	-35,7060	0,0000		APA do Pratagy	AL-2704302-A93AED90527147CA9194AA8D1F3CD85B
		20170201	211037	-9,4300	-35,6980	0,0000	Floresta Ombrófila		AL-2704302-BBEDBE54F1FE4BDC9D5BEFB3A3165A1B
		20170201	211037	-9,4290	-35,6910	0,0000			AL-2704302-BBEDBE54F1FE4BDC9D5BEFB3A3165A1B
		20170201	211037	-9,4270	-35,6840	0,0000			AL-2704302-BBEDBE54F1FE4BDC9D5BEFB3A3165A1B
		20170202	154200	-9,4200	-35,7640	0,0000			AL-2707701-C641991A484D41BD87816DB1BD0D0958

**INSTITUTO DO MEIO AMBIENTE DE ALAGOAS
ASSESSORIA AMBIENTAL DE GEOPROCESSAMENTO
RELATÓRIO SEMANAL DE MONITORAMENTO DE FOCOS DE QUEIMADAS**

Marechal Deodoro	5	20170130	000614	-9,7650	-35,9270	0,3000			AL-2704708-C8A118F98DA443C5BBDD63ED90642001
		20170130	000614	-9,7670	-35,9340	0,3000			AL-2704708-C8A118F98DA443C5BBDD63ED90642001
		20170130	000614	-9,7750	-35,9250	0,3000			AL-2704708-4166624BF4364A56826C8593D7A7249F
		20170130	000614	-9,7770	-35,9320	0,3000			AL-2704708-C67C443324FD4B1DB69A96CA3AE71409
		20170130	000614	-9,7640	-35,9200	0,3000			AL-2704708-C8A118F98DA443C5BBDD63ED90642001
Matriz de Camaragibe	3	20170201	004500	-9,1010	-35,5960	0,0000			AL-2705101-CAE033C76BB94C94BD44F9CA04688825
		20170201	211041	-9,2060	-35,5670	0,8000			AL-2705101-33BDF99F832D489E95A92DD41464962D
		20170201	211041	-9,2070	-35,5740	0,8000			AL-2705101-33BDF99F832D489E95A92DD41464962D
Messias	1	20170201	004500	-9,3920	-35,8030	0,0000	Floresta Ombrófila	APA do Pratagy	AL-2705200-15541DC446874346B60008A9E81907CB
Pão de Açúcar	2	20170201	130820	-9,6490	-37,4100	0,0000	Caatinga		
		20170201	130820	-9,6480	-37,4240	0,0000	Caatinga		
Passo de Camaragibe	3	20170201	211039	-9,2870	-35,4460	0,8000			AL-2706505-97C622D0CA7F422A97CE8DDBFD37C2DE
		20170201	211039	-9,2860	-35,4390	0,8000	Floresta Ombrófila		AL-2706505-97C622D0CA7F422A97CE8DDBFD37C2DE
		20170201	211039	-9,2840	-35,4310	0,8000			AL-2706505-97C622D0CA7F422A97CE8DDBFD37C2DE
Penedo	16	20170129	214520	-10,2150	-36,5310	2,5000			AL-2706703-A5286CF383C34551965BEE58808598D0
		20170129	214520	-10,2110	-36,5120	2,5000			AL-2706703-A5286CF383C34551965BEE58808598D0
		20170129	214520	-10,2080	-36,4930	2,5000			AL-2706703-FA4EB9EF940546C681E4E32891BDD7F7
		20170129	214520	-10,2060	-36,5340	2,5000			AL-2706703-A5286CF383C34551965BEE58808598D0
		20170129	214520	-10,1980	-36,4960	2,5000	Floresta Estacional		AL-2706703-FA4EB9EF940546C681E4E32891BDD7F7
		20170130	000607	-10,3110	-36,4670	2,5000	Floresta Estacional		
		20170130	000607	-10,3130	-36,4740	2,5000			AL-2706703-469BC07725F54B4E836051F713D69D64
		20170131	212204	-10,2680	-36,4100	2,5000		APA da Marituba do Peixe	
		20170131	212204	-10,2660	-36,4010	2,5000		APA da Marituba do Peixe	
		20170201	004000	-10,2470	-36,4060	2,5000			AL-2706703-67CD7BCFF9CD4367A86B2C47CAC38EDC
		20170201	033000	-10,2410	-36,3970	2,5000	Formações Pioneiras		
		20170201	033000	-10,2450	-36,3970	2,5000		APA da Marituba do Peixe	
		20170201	160000	-10,2460	-36,4020	2,5000	Formações Pioneiras	APA da Marituba do Peixe	AL-2706703-67CD7BCFF9CD4367A86B2C47CAC38EDC
20170202	233000	-10,1700	-36,4400	2,5000			AL-2706703-EE8A1BCD5E214CD789F4FA488DC3BE76		

INSTITUTO DO MEIO AMBIENTE DE ALAGOAS
ASSESSORIA AMBIENTAL DE GEOPROCESSAMENTO
RELATÓRIO SEMANAL DE MONITORAMENTO DE FOCOS DE QUEIMADAS

		20170203	003000	-10,1860	-36,5470	2,5000		AL-2706703-642A1D6AA7F0449BB463EEDDD2566190
		20170203	152400	-10,3330	-36,4480	2,5000	APA da Marituba do Peixe	
Piranhas	1	20170131	212220	-9,5310	-37,7200	0,0000	Caatinga	
Porto Calvo	1	20170201	004500	-9,0630	-35,4680	0,0000	Floresta Ombrófila	
Rio Largo	4	20170131	212215	-9,5080	-35,9340	0,0000		
		20170131	212215	-9,5100	-35,9430	0,0000		
		20170201	211037	-9,4430	-35,7800	0,0000	APA do Pratagy	AL-2707701-C641991A484D41BD87816DB1BD0D0958
		20170201	211038	-9,4000	-35,8210	0,0000	APA do Pratagy	AL-2707701-AA6B44D04B7143F4A11C8E200CB1A9DD
Roteiro	5	20170201	211030	-9,9160	-35,9500	0,6000	Floresta Ombrófila	
		20170202	030600	-9,9000	-35,9480	0,6000	Floresta Ombrófila	
		20170202	154200	-9,9000	-35,9490	0,6000	Floresta Ombrófila	
		20170202	154200	-9,8900	-35,9510	0,6000	Floresta Ombrófila	
		20170202	154200	-9,8830	-35,9520	0,6000	Floresta Ombrófila	
São José da Laje	1	20170202	154200	-8,9930	-36,0360	0,0000		AL-2708303-52D69B375FB644DD9BFA030521A77134
São José da Tapera	2	20170202	154200	-8,9930	-36,0360	0,0000		AL-2708303-52D69B375FB644DD9BFA030521A77134
		20170202	154200	-8,9930	-36,0360	0,0000		AL-2708303-52D69B375FB644DD9BFA030521A77134
São Luís do Quitunde	6	20170131	212219	-9,1680	-35,6070	0,0000		AL-2708501-7655FF4F41EB462581594F9D2625D37C
		20170201	211040	-9,2280	-35,6390	0,0000		AL-2708501-5AD7C185B220467DA02F72944958549C
		20170201	211040	-9,2290	-35,6460	0,0000		AL-2708501-5AD7C185B220467DA02F72944958549C
		20170201	211041	-9,2170	-35,6340	0,0000	Floresta Ombrófila	
		20170201	211041	-9,2180	-35,6410	0,0000		AL-2708501-2D74B082FD4D40DBB2DE05015AB5607B
		20170201	211041	-9,2190	-35,6490	0,0000		AL-2708501-2D74B082FD4D40DBB2DE05015AB5607B
São Miguel dos Campos	7	20170131	034800	-9,7680	-36,1530	1,5000		AL-2708600-F18133EBC58B490FA1F4B076EFFAF95E
		20170203	042815	-9,8600	-36,0910	0,3000		AL-2708600-661EBD4877BB43A9B972D584778690A0
		20170203	043000	-9,8580	-36,0880	0,3000		AL-2708600-661EBD4877BB43A9B972D584778690A0
		20170203	043000	-9,8640	-36,0880	0,3000		AL-2708600-661EBD4877BB43A9B972D584778690A0
		20170203	043000	-9,8670	-36,0880	0,3000	Floresta Ombrófila	AL-2708600-661EBD4877BB43A9B972D584778690A0
		20170203	043000	-9,8680	-36,0820	0,3000	Floresta Ombrófila	AL-2708600-661EBD4877BB43A9B972D584778690A0

**INSTITUTO DO MEIO AMBIENTE DE ALAGOAS
ASSESSORIA AMBIENTAL DE GEOPROCESSAMENTO
RELATÓRIO SEMANAL DE MONITORAMENTO DE FOCOS DE QUEIMADAS**

		20170203	043000	-9,8650	-36,0820	0,3000	Floresta Ombrófila		AL-2708600-661EBD4877BB43A9B972D584778690A0
São Miguel dos Milagres	3	20170203	152400	-9,2640	-35,3930	0,8000			AL-2708709-212D3560BBAD41D0A7450659714C7732
		20170203	152400	-9,2620	-35,3920	0,8000	Floresta Ombrófila		AL-2708709-212D3560BBAD41D0A7450659714C7732
		20170203	152400	-9,2670	-35,3910	0,8000			AL-2708709-212D3560BBAD41D0A7450659714C7732
		20170129	151800	-9,9940	-36,3540	2,7000			AL-2709152-302F028C0E744A0DA1C9DA30D7D6684D
Teotônio Vilela	9	20170130	005500	-9,9640	-36,3620	2,7000			AL-2709152-0D23BAF1B1F047F590D5A79D853D7888
		20170130	005500	-9,9650	-36,3710	2,7000			AL-2709152-FB9936D9A1124244939FA1AB6BEA34A2
		20170131	034800	-9,9760	-36,3470	2,7000			AL-2709152-9D67789579D64DF68FE2E7C139ECB4B3
		20170131	034800	-9,9730	-36,3470	2,7000			AL-2709152-9D67789579D64DF68FE2E7C139ECB4B3
		20170201	004500	-9,9050	-36,3060	2,7000	Floresta Estacional		
		20170201	032756	-9,9860	-36,3220	2,7000			AL-2709152-8BEE25CCB3974634801A96061F43D665
		20170201	033000	-9,9880	-36,3250	2,7000			AL-2709152-8BEE25CCB3974634801A96061F43D665
		20170202	030600	-9,9420	-36,3150	2,7000			AL-2709152-9A2F2417D57F4EF9A2E426D26B815775
		Traipu	2	20170204	150600	-9,8610	-37,0590	0,0000	Caatinga
20170204	150600			-9,8640	-37,0560	0,0000	Caatinga		